









Map Margate



### Transport

-  Train-Southeastern
-  Bus-Stagecoach
-  Walking-pathways



Map of Broadstairs

Map of Thanet

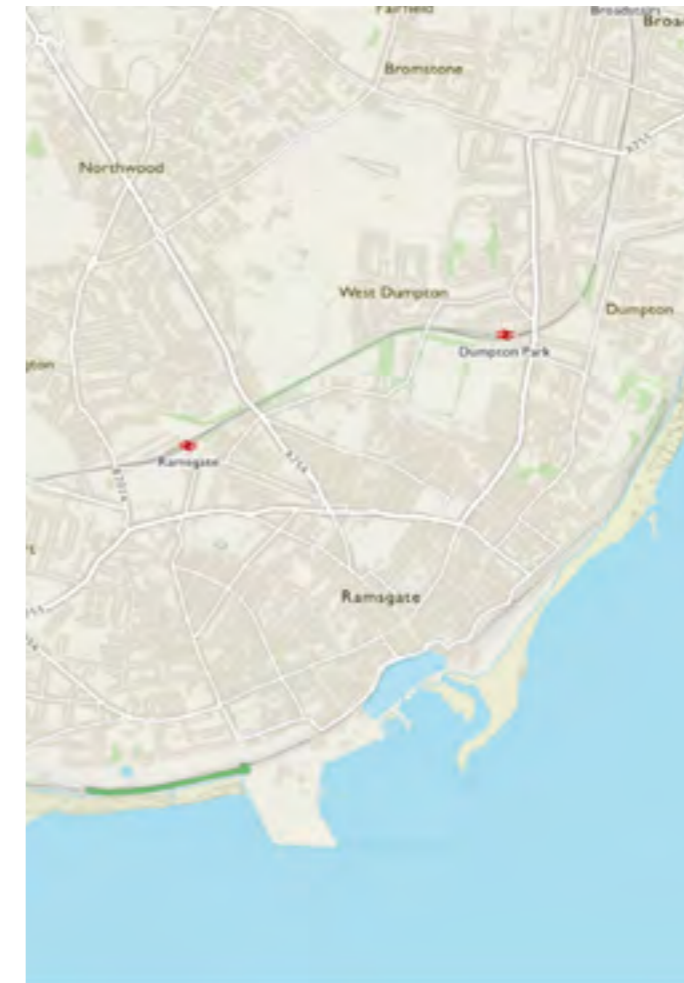


**Although** Botany Bay is the most photographed place in Thanet. There are stunning views of white cliffs and beautiful chalk stacks. It is a good palce for fossil hunting and exploring rock pools.

**In my view,** retro touch to these harbour towns, miles of low chalk cliffs edges the half-island and sheltering unspoilt sandy bays. For the ultimate experience you can cycle or hike on the Viking Coastal Trail and along a stunning shoreline and through tranquil lanes.

**The historic waterfront of** Ramsgate is vibrant with harbour side cafés,restaurants and pubs The Royal harbour marina is bustling with many yachts of various sizes. It is a Cinque Port.

**Leading to** Margate, Broadstairs and Ramsgate. Learn and explore. If you are curious, creative or active there is always a Isle of Thanet event for you.



Map of Ramsagte

### Source texts

- Visitkent.co.uk
- Visitthanet.co.uk
- Maps by osmaps. ordnancesurvey.co.uk
- Icons made by www.flaticon.com
- Photos by Marlon Evaristo
- Designs by Marlon Evaristo

