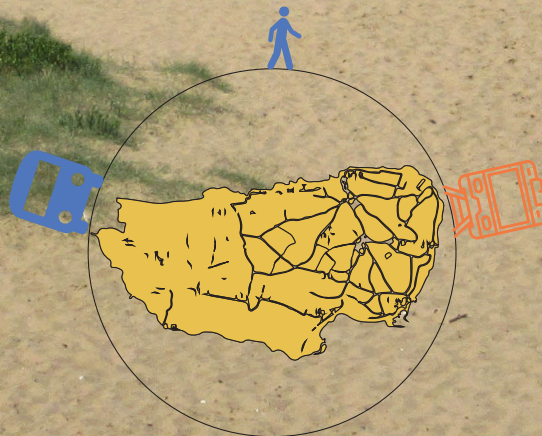


# Thanet guide

June 2019



 Kingsgate Bay Broadstairs

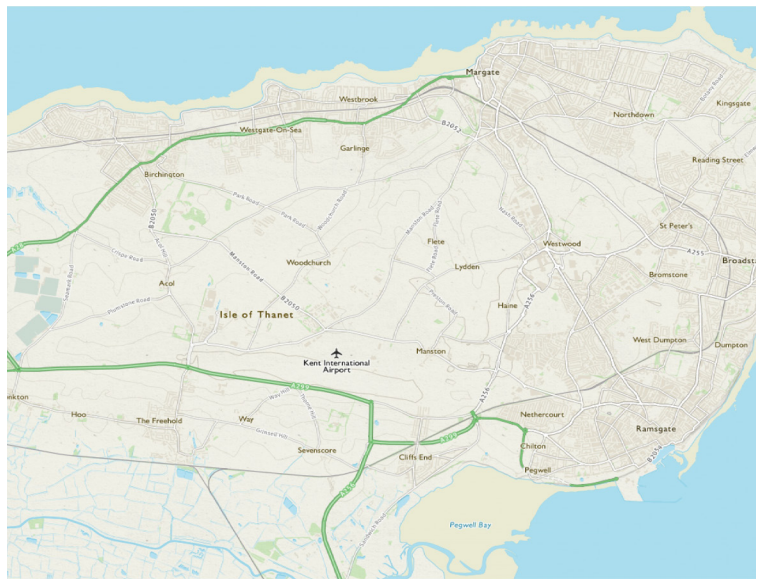




Map of Broadstairs

**In my view,** retro touch to these harbour towns, miles of low chalk cliffs edges the half-island and sheltering unspoilt sandy bays. For the ultimate experience you can cycle or hike on the Viking Coastal Trail and along a stunning shoreline and through tranquil lanes.

Map of Thanet



**Although** Botany Bay is the most photographed place in Thanet. There are stunning views of white cliffs and beautiful chalk stacks. It is a good palce for fossil hunting and exploring rock pools.

**The historic waterfront of** Ramsgate is vibrant with harbour side cafés,restaurants and pubs The Royal harbour marina is bustling with many yachts of various sizes. It is a Cinque Port.



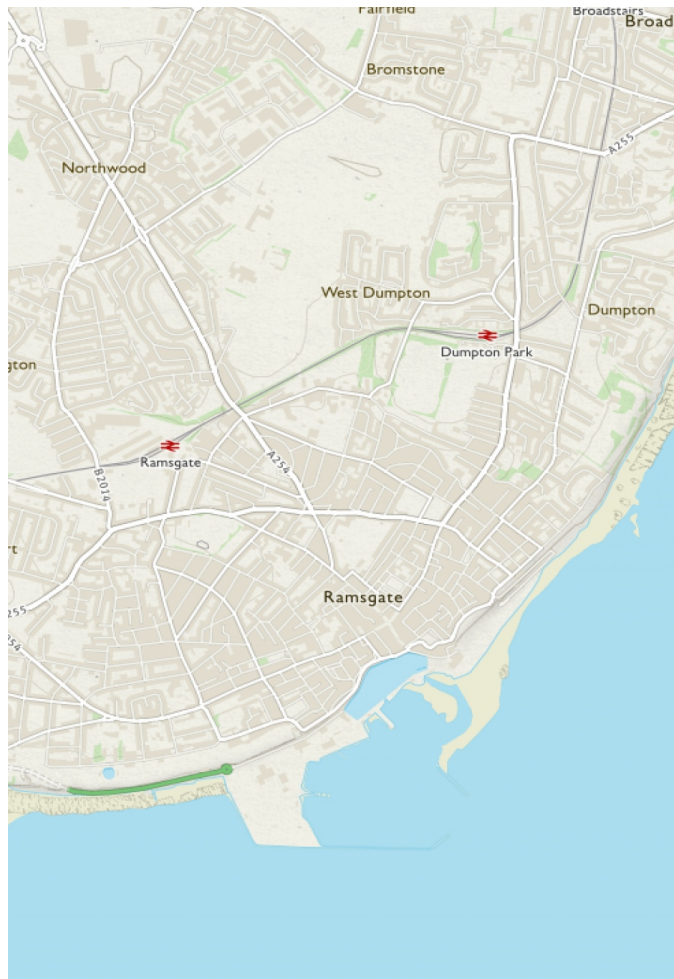
# Map Margate

## Transport

 Train-Southeastern

 Bus-Stagecoach

 Walking-pathways



## Map of Ramsagte

**Leading to Margate, Broadstairs and Ramsgate.** Learn and explore. If you are curious, creative or active there is always a Isle of Thanet event for you.

### Source texts

[Visitkent.co.uk](http://Visitkent.co.uk)

[Visitthanet.co.uk](http://Visitthanet.co.uk)

Maps by  
osmaps.  
[ordnancesurvey.co.uk](http://ordnancesurvey.co.uk)

Icons made by  
[www.flaticon.com](http://www.flaticon.com)

Photos by  
Marlon Evaristo

Designs by  
Marlon Evaristo



